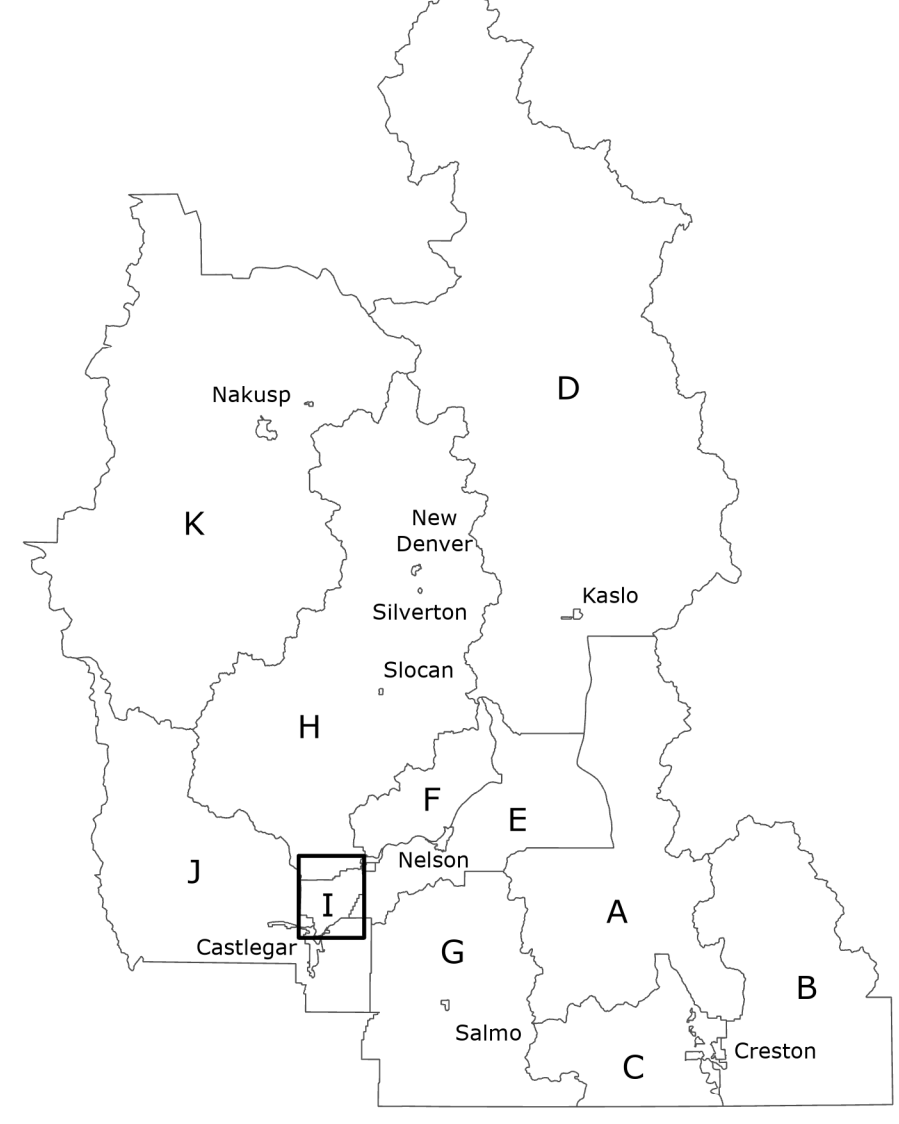
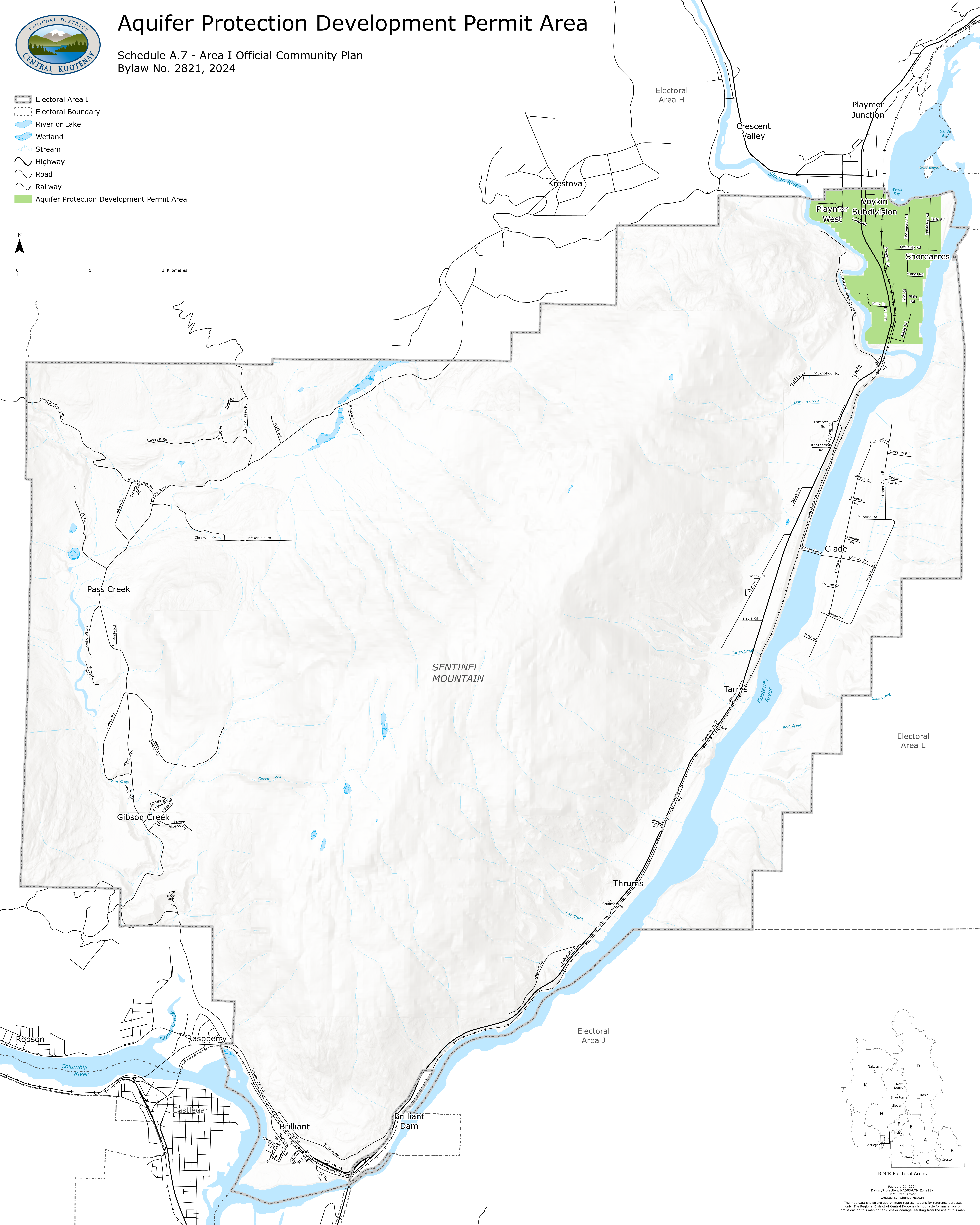
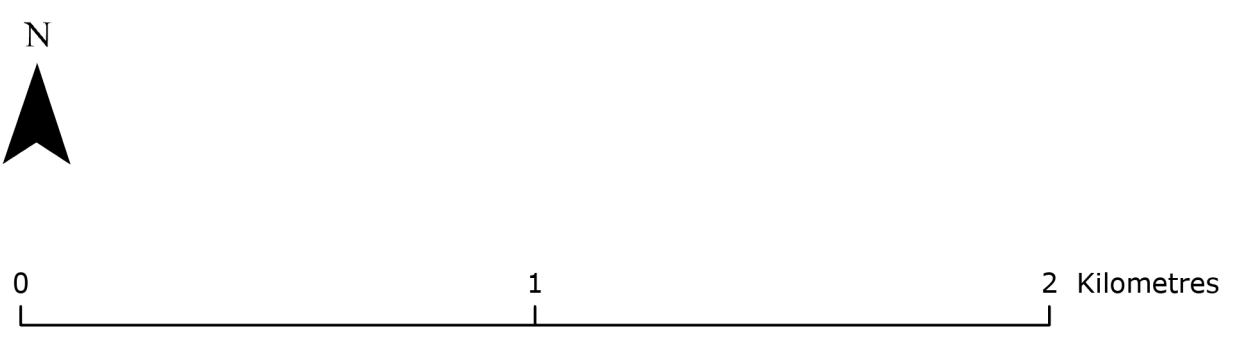




Aquifer Protection Development Permit Area

Schedule A.7 - Area I Official Community Plan
Bylaw No. 2821, 2024

- Electoral Area I
- Electoral Boundary
- River or Lake
- Wetland
- Stream
- Highway
- Road
- Railway
- Aquifer Protection Development Permit Area



February 27, 2024
 Datum/Projection: NAD83/UTM Zone11N
 Created By: Charis McLean
 Print Size: 36x45"
 The map data shown are approximate representations for reference purposes only. The Regional District of Central Kootenay is not liable for any errors or omissions on this map nor any loss or damage resulting from the use of this map.